

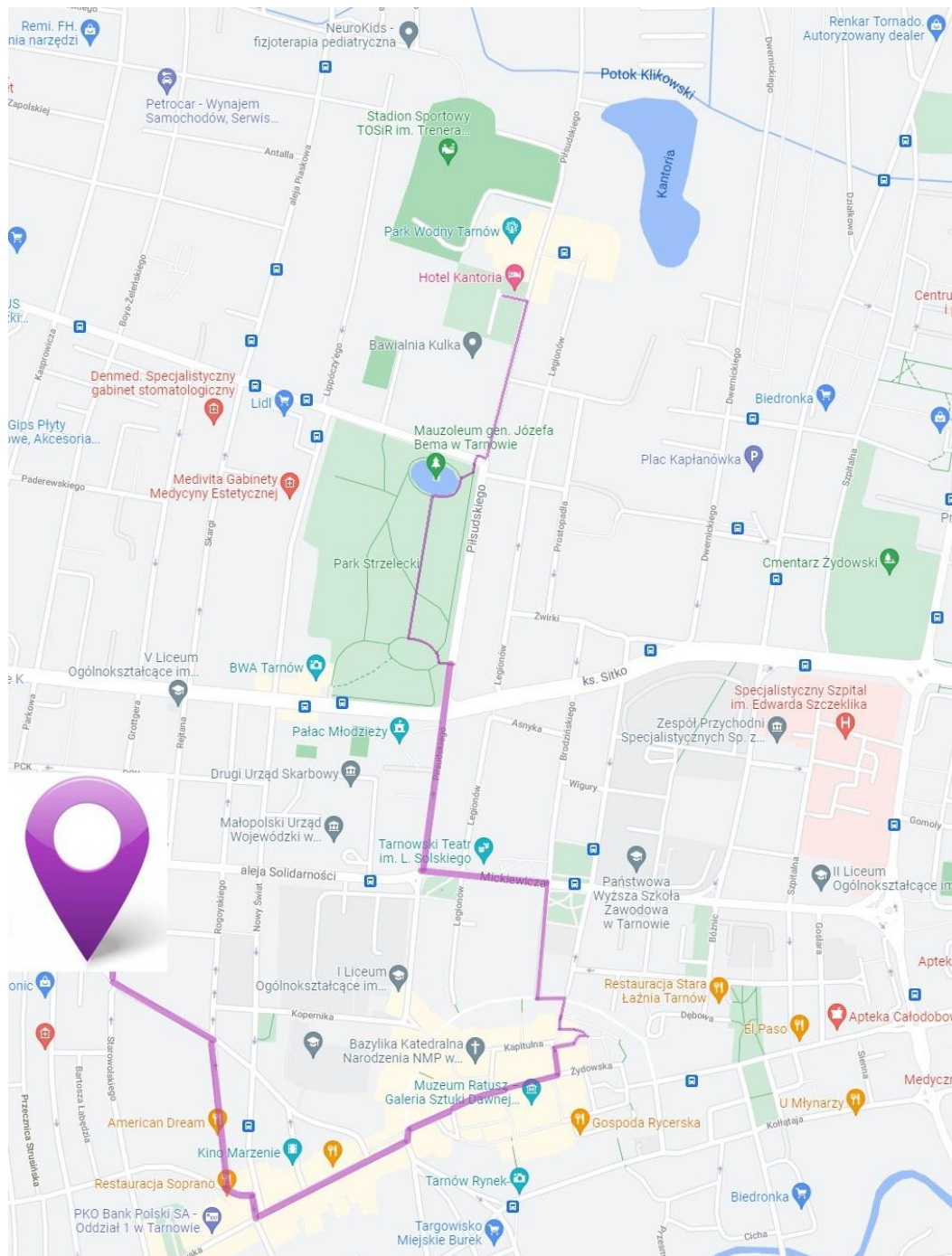
An aerial photograph of Tarnów, Poland, at dusk. The city is illuminated by warm streetlights and building lights, contrasting with the cool tones of the twilight sky. A prominent church with a tall, dark spire stands out on the right side of the frame. The text 'Tarnów' is overlaid in the center in a large, white, serif font.

# Tarnów

The best of the best cycle route!

## General information:

We have prepared an interesting bicycle route which is 3km 235 meters long. While driving it you will see not only beautiful monuments, but you will see Tarnow's charm! We guarantee an unforgettable journey! Let's go!



- 1.The route map looks like this:
- 2.The length of the map is 3km235m.






You have to start next to the 16th high school. When you look to the left after leaving the building, you'll see the MCdonalds sign. This is your "compas" to start :) go in that direction.

When you will next to the kiosk(it's on the side walk), turn left to the Grottger's street and keep going. Continue straight through the first intersection and on the other turn left, to the Chopin's street. After that you have to take the first turn to the right.



The background is a vibrant, abstract painting of a face. The face has a large, expressive eye with a green iris and a thick black eyeliner. The skin is painted in shades of pink and red. There is a prominent yellow mustache and a blue line for a mouth. The background of the painting is a mix of red, pink, and blue. Overlaid on the left side of the painting is a semi-transparent white circle containing text.

When you see a left turn go  
there, and... a big colorful  
elephant appears to you!  
First stop behind you. It's a  
good start.



After taking photos with your new big friend you have to go to the left, to the Krakowska street and go straight. Now, we you will cycle between old tenement houses. Everyone has a story, but some have special one. For example the building attached in the photo. It used to be where the heads or bodies of the nobility trade, more specifically in 1846.



Next to the tenement house there is a cafe – a tram car. It's cozy place. You can drink good hot chocolate, coffee or eat something sweet. In the past trams ran here, really.







Next stop will be at the monument which depicts Adam Mickiewicz. Wałowa street begins on the left. Go there and cross the streets, next to the Efes Kebab. On this way you can meet the best waffles in Tarnow. We recomende those with whipped cream and chocolate.



After that you have to go straight. After 120 meters, on your right side is Plac Kazimierza – it's place where Mickiewicz's monument is. In the winter there is a large Christmass tree there.







Following the map, you will reach the old market square. The town hall and bars are located here.



After seeing the market you can drive on magic, umbrellas street. It makes an impression.





Now, you come to more serious monuments because next what you'll see is Bimah of the old synagogue which looks like in the picture. It was the main place of the celebration religious rites.



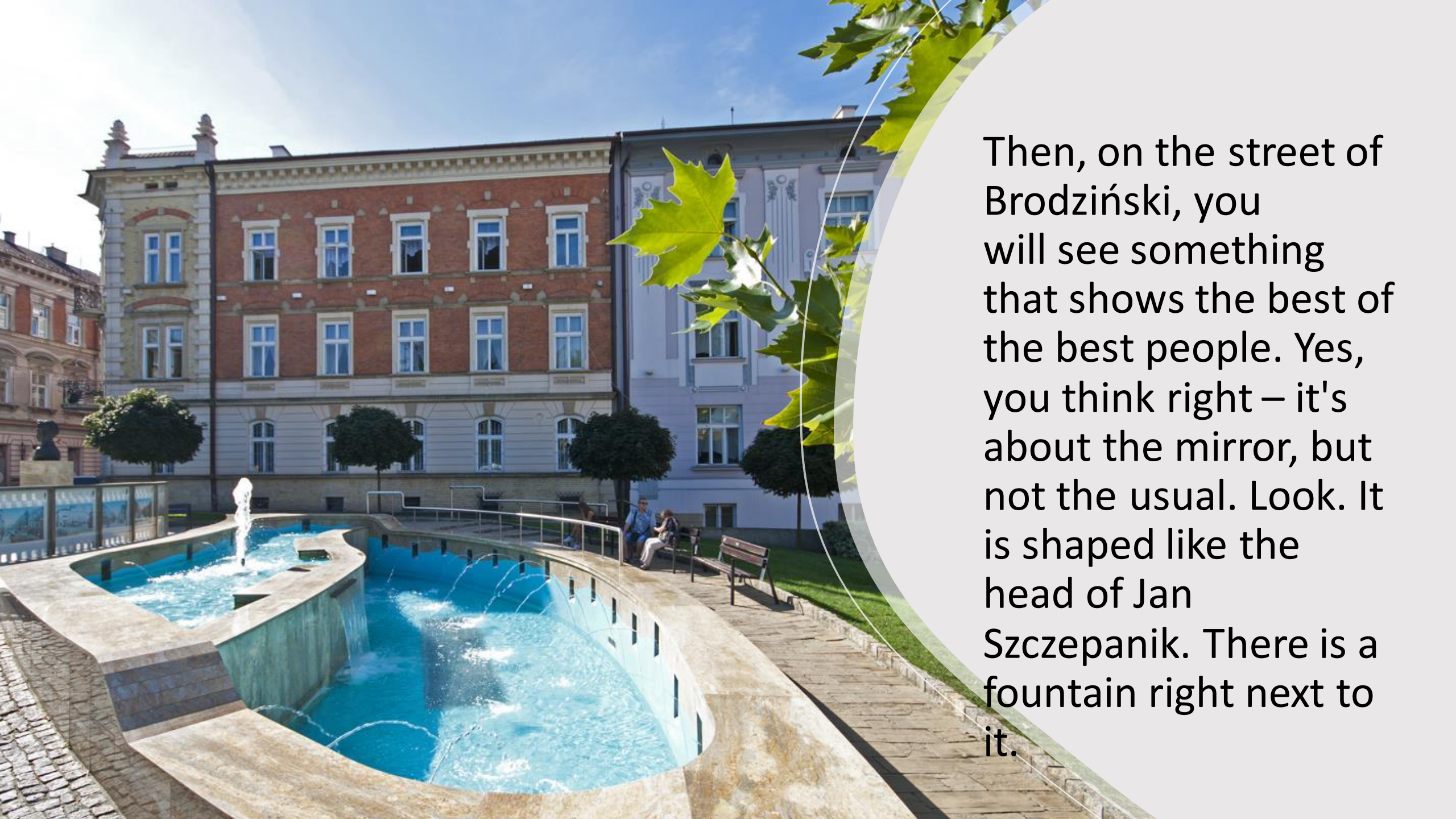
When you visit those places a monument of Roman Brandstaetter is waiting for you, on Rybna street.



The next step on our route is Wałowa street, very lovely place. You can find a bench with monuments of famous people in Poland and take photo with them on this street. You can see small box in which there is always something hidden, for example old books.







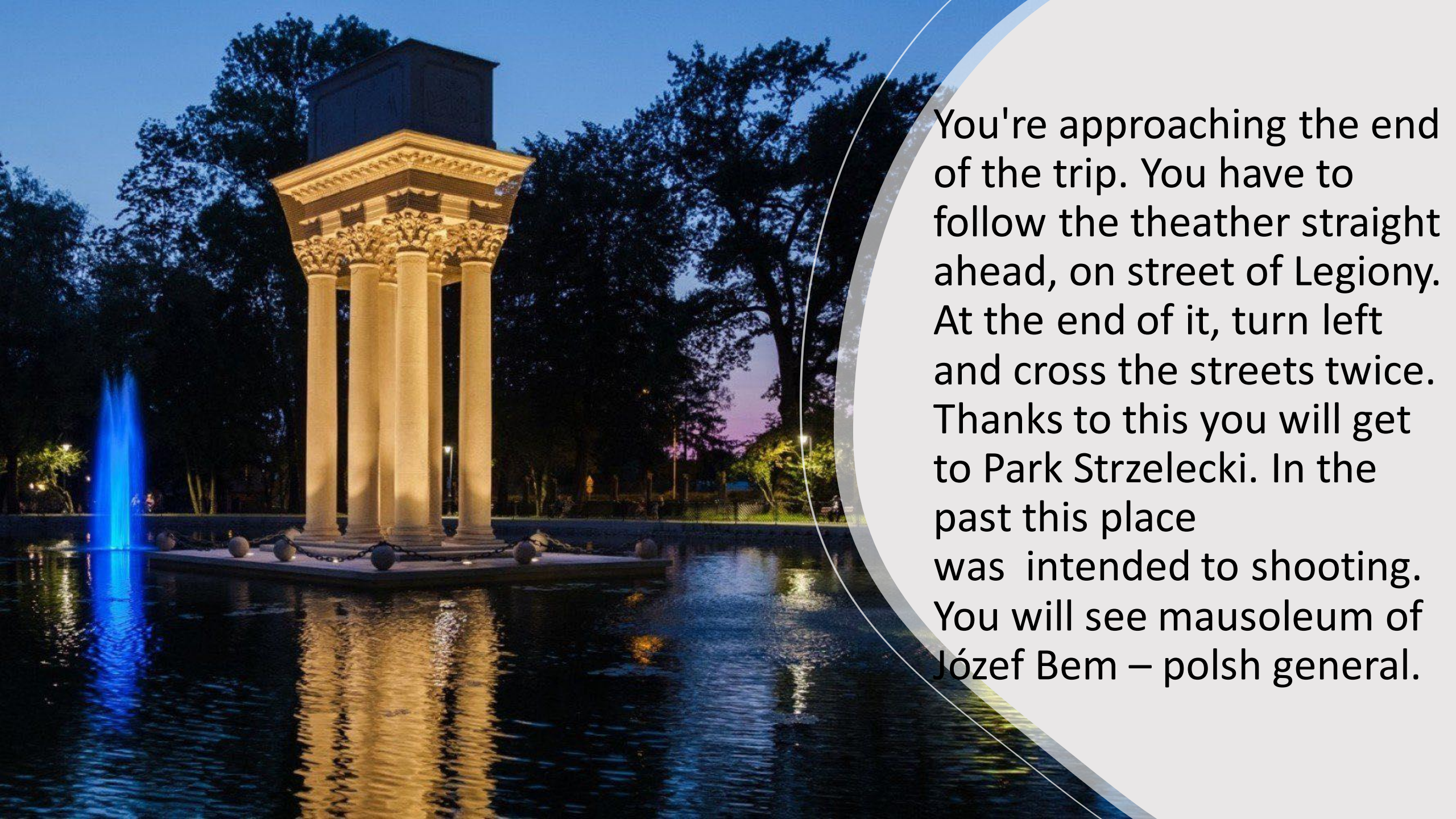
Then, on the street of Brodziński, you will see something that shows the best of the best people. Yes, you think right – it's about the mirror, but not the usual. Look. It is shaped like the head of Jan Szczepanik. There is a fountain right next to it.



Cycle to the end of Brodziński street, and then go left. Your eyes will see the Tarnow's theater. Looks most beautiful at night.







You're approaching the end of the trip. You have to follow the theater straight ahead, on street of Legiony. At the end of it, turn left and cross the streets twice. Thanks to this you will get to Park Strzelecki. In the past this place was intended to shooting. You will see mausoleum of Józef Bem – polsh general.



The last attraction which we have prepared for you is a place to rest – Hotel Kantoria. It's 270 meters behind the Park Strzelecki. You can relax there or spend time sitting next to the pond.





# Thank you for your attention!



Authors: Klaudia Janik, Joanna Kłusek 3C



Photo source: google graphics